

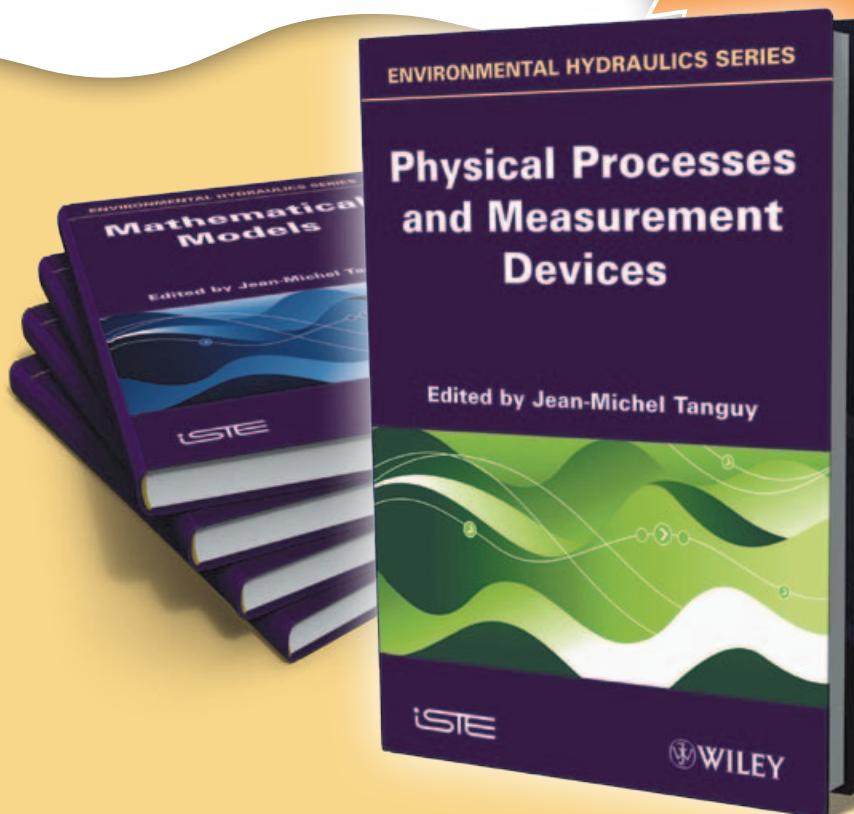
# Environmental Hydraulics

Five-volume set

Special Introductory Price

*On orders for the 5-volume set before 31st December 2010*

**SAVE  
17%**



[www.wiley.com/go/tanguy](http://www.wiley.com/go/tanguy)

# Environmental Hydraulics

## Five-volume set

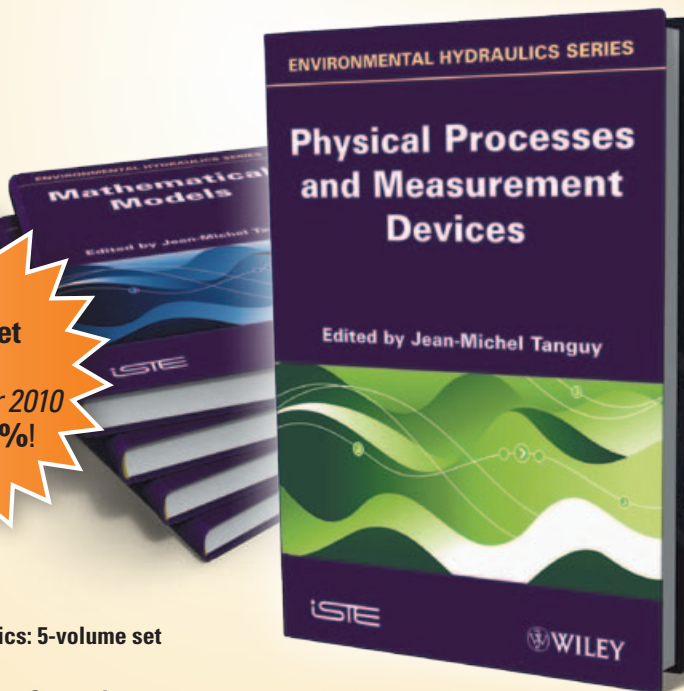
Edited by **JEAN-MICHEL TANGUY**, *Ministry of Sustainable Development, France*

This series of five volumes proposes an integrated description of physical processes modeling used by scientific disciplines from meteorology to coastal morphodynamics.

- ▶ **VOLUME 1** describes the physical processes and identifies the main measurement devices used to measure the main parameters that are indispensable to implement all these simulation tools.
- ▶ **VOLUME 2** presents the different theories in an integrated approach: mathematical models as well as conceptual models, used by all disciplines to represent these processes.
- ▶ **VOLUME 3** identifies the main numerical methods used in all these scientific fields to translate mathematical models into numerical tools.
- ▶ **VOLUME 4** is composed of a series of case studies, dedicated to practical applications of these tools in engineering problems.
- ▶ **VOLUME 5** identifies and describes the modeling software in each discipline.



Order the  
**5-volume set**  
before  
*31st December 2010*  
to **save 17%!**



Environmental Hydraulics: 5-volume set

Print • 2,192 pages

ISBN: 978-1-84821-152-0 • September 2010

[www.wiley.com/go/tanguy](http://www.wiley.com/go/tanguy)

# CONTENTS

## VOLUME 1: Physical Processes and Measurement Devices

608 pages • ISBN: 978-1-84821-153-7


1. Floods and natural disasters, climate change.
2. Clouds and rain formation, evapotranspiration, underground flows, watershed, statistical and semi-empirical hydrology.
3. Flood generation and propagation in urban areas, water quality, sediment transport, fluvial morphodynamics, typology of rivers and torrents.
4. Estuary, tide, waves, storm surges and storm forecasting, coastline.
5. Measurement devices, water cycle related meteorological parameters measurement, topography and bathymetry data, soil and water and water in soil.
6. Water quality, ice cover thickness measurements, measurement in fluvial sedimentology.
7. Urban hydrology, currents waves and water level measurements, new spatial technologies.



## VOLUME 3: Numerical Methods

352 pages • ISBN: 978-1-84821-155-1

1. General considerations on modeling tools – From engineering model to real-time model – From mathematical model to numerical model.
2. Discretisation methods – Finite differences method, finite elements method, finite volume method, spectral approach, resolution methods.
3. Introduction to data assimilation.



## VOLUME 4: Practical Applications in Engineering

400 pages • ISBN: 978-1-84821-156-8


1. Operational hydrology: flood forecasting.
2. Fluvial hydraulics: flood propagation.
3. Hydrogeology.
4. Flood generation and propagation in urban areas.
5. Estuarine hydraulics: real-time modeling.
6. Maritime hydraulics: sea states modeling.
7. Pollution by dissolved matters transport.
8. Fluvial and maritime morphodynamics.



## VOLUME 2: Mathematical Models

512 pages • ISBN: 978-1-84821-154-4

1. Fluid mechanics, fluvial and maritime models, urban hydrology models, wave models, coastline models, sediment transport and bed evolution models, oil slick drift models.
2. Tank models in hydrology and hydrogeology – Formal neural network models.
3. Coupled models and model families – Model families in hydrology.



## VOLUME 5: Modeling Software

320 pages • ISBN: 978-1-84821-157-5

1. 3D modeling: nonlinear waves, fluvial and maritime currents, atmospheric modeling, flow in porous media.
2. 2D modeling: hydrological processes, flood generation and propagation in water sheds – 2D sediment transport and bed evolution.
3. 1D modeling: surface balance, 1D fluvial hydraulics tools, lumped models, urban hydrology, wave propagation, transport of matters, 1D sediment transport and bed evolution, hydraulic integrated platform, ship trajectory.



